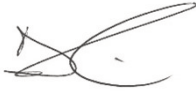


**OFFICER DELEGATION SCHEME  
RECORD OF DECISION**



<b>Date:</b> 25/08/21	<b>Ref No:</b> ENG056
<b>Responsible Officer:</b> Katie Vincent-Mercer	
<b>Title/Subject matter:</b> Un-named Access Road leading to Rose Court (off Water Street), Radcliffe – Proposed Introduction of No Waiting at Any time	
<b>Budget/Strategy/Policy/Compliance:</b>	
(i) Is the decision within an Approved Budget?	Yes
(ii) Is the decision in conflict with the council's policies, strategies or relevant service plans?	No
(iii) Does the decision amend existing or raise new policy issues?	No
(iv) Is the decision a non-key decision (below £100,000, outside the MO definitions)	Yes
Is publication still required? (see guidance)	Yes
<p><b>Summary:</b></p> <p>No objections were received following the advertisement of proposals for the introduction of No Waiting at Any time restrictions on the Un-named Access Road leading to Rose Court (off Water Street), Radcliffe. The restrictions are proposed in order to alleviate access and obstruction problems.</p>	
<b>Options considered:</b>	
<b>Decision:</b> To approve the proposal to be introduced as advertised.	
<b>Decision made by:</b>	<b>Signature:</b>
	<b>Date:</b>

D R Giblin Head of Engineering		25/08/2021
<b>Members Consulted (if applicable) [see note 1 below]</b>		
Cabinet Member		
Lead Member		
Opposition Spokesperson		

### Notes

1. Where, in accordance with the requirements of the Officer Delegation Scheme, a Chief Officer consults with the appropriate Cabinet Member they must sign the form so as to confirm that they have been consulted and that they agree with the proposed action. The signature of the Opposition Spokesperson should be obtained if required, to confirm that he/she has been consulted. Please refer to the MO Guidance.
2. **This form must not be used for urgent decisions.**
3. Where there is any doubt, Corporate Directors should err on the side of caution and seek advice from the Council's Monitoring Officer.

---

## **STATEMENT OF COUNCIL'S JUSTIFICATION**

### **TM2/21/492:- Un-named Access Road leading to Rose Court, Radcliffe (off Water Street)**

A request has been received for consideration to be given to the introduction of No Waiting at Any time restrictions on the Un-named Access Road Leading to Rose Court Nursing Home, Radcliffe.

In addition to providing access to the Care Home, it also provides access to businesses located at Albert Works and Waterside House, and to the recently redeveloped former British Legion Site which now has a residential use.

Water Street is protected by an existing No Waiting 8am – 7pm and peak hour loading restrictions. Double yellow lines are currently marked out on the unadopted section of the access road, which are not supported by a TRO and not intended to be incorporated into a proposed TRO.

Some parking has been observed at this location mainly on the footway adjacent to the short unrestricted section, which would appear to be vehicles associated with the development of the former British Legion Site. Whilst this construction parking is temporary and will dissipate once the development is completed, it is thought that there is the potential for parking to take place in this location going forward with the potential to impact on vehicle access.

This report was circulated to the Traffic Management Unit members for 26 January 2021, the decision being to recommend the introduction of No Waiting at Any time restrictions on the Un-named Access Road leading to Rose Court, Radcliffe to alleviate access and obstruction problems.

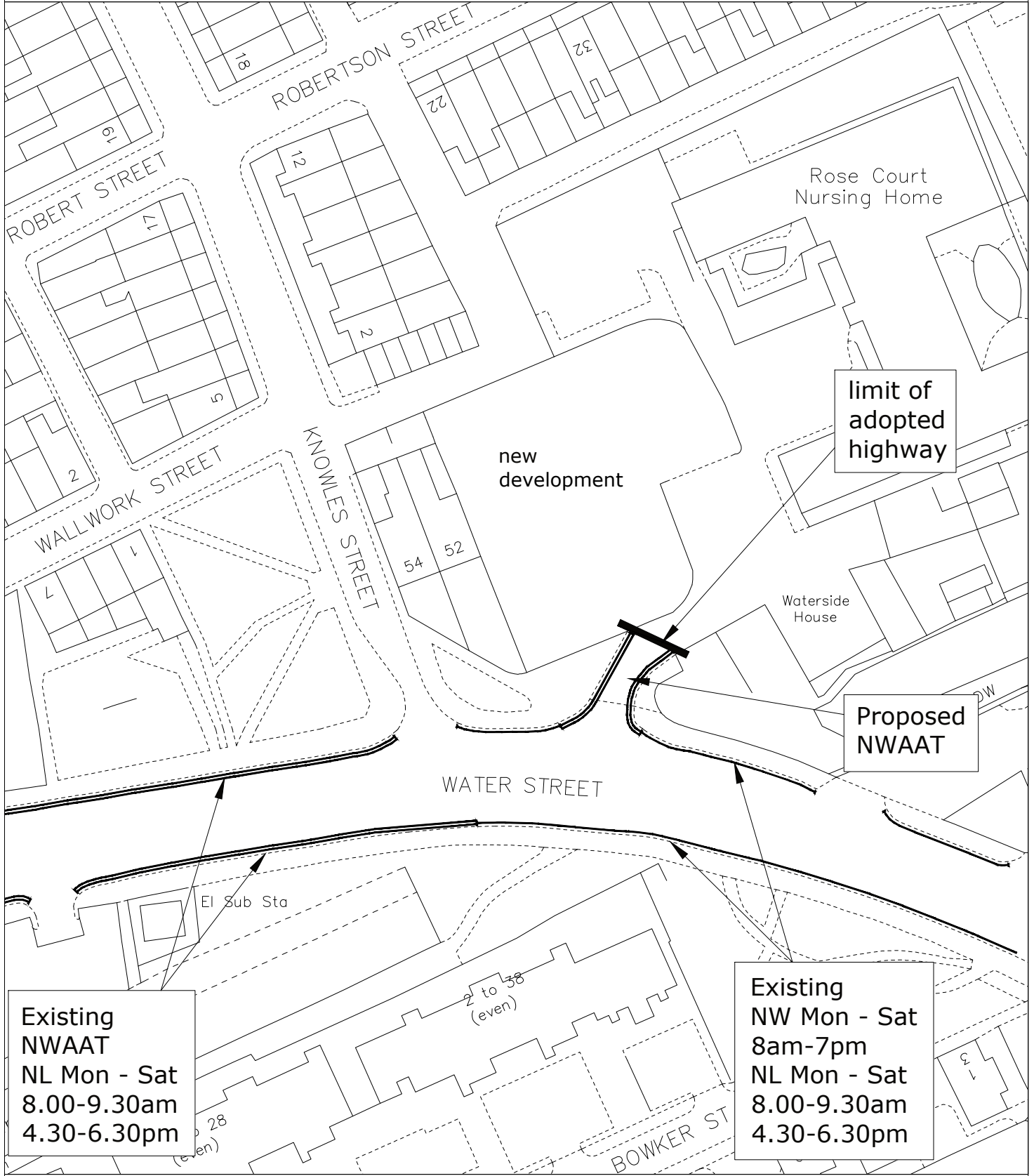
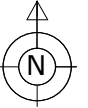
The extent of the proposed restrictions are described in the accompanying schedule.

### **SCHEDULE**

#### **Introduction of No Waiting at Any time**

Un-named Access Rd Leading to Rose Court Nursing Home, Radcliffe (off Water St) – both sides from the northerly kerbline of Water St for the remainder of the adopted highway in a northerly direction (approx. 14m)

# Un-named Access Road Leading to Rose Court Nursing Home, Radcliffe - Proposed No Waiting at Any time



limit of adopted highway

Proposed NWAAT

Existing NWAAT  
 NL Mon - Sat  
 8.00-9.30am  
 4.30-6.30pm

Existing  
 NW Mon - Sat  
 8am-7pm  
 NL Mon - Sat  
 8.00-9.30am  
 4.30-6.30pm

© Crown Copyright and database right 2020. Ordnance Survey 100023063

PLAN TM9127  
 DATE 12/01/21  
 DRAWN KLVM  
 SCALE NTS

**DEPARTMENT OF OPERATIONS**

3 Knowsley Place  
 Duke Street,  
 BURY BL9 0EJ

Tel: 0161 253 5353



PHOTOGRAPHIC COPY LIABLE TO DISTORTION IN SCALE